













































Legend

	Sriniketan Santiniketan Planning Area Boundary		Social Cultural and Religious
	Municipal Boundary		Utilities and Services
	Viswabharati Boundary		Cremation & Burial Ground
Residential			
	Primary Residential Zone		Recreational
	Mixed Residential Zone		Playground/Stadium/Sports Complex
	Unplanned/Informal Residential Zone		Public Open Space
Commercial			
	Retail Shopping Zone		Agriculture
	Wholesale, Godowns, Ware- houses/ Regulated markets		Agricultural Land
			Poultry/Animal Husbandry
			Pisciculture
Industrial			
	Light Industry		Forest & Plantation
	Heavy Industry		Forest
	Brick Kiln & Extractive Areas		Orchard/Plantation
Transportation			
	Major Roads		Water Body
	Minor Roads		Lake/Tank/Pond
	Railway Track		Waterlogged Areas
	Railway Station		River /Streams/Canal
	Bus Depots/Truck Terminals/Freight Complexes/Heliports		Vacant Land
	Transmission & Communications		Barren Land
			Embankments/Bunds
			Vacant Land abutting Water Bodies
Public & Semi Public			
	Govt/Semi Govt/ Public Offices		Special Area
	Other offices		Eco Sensitive Area
	Education & Research		Heritage and Conservation Areas
	Medical & Health		

